NOTE: COMPACT SOIL AT FOOTING AREAS TO 95% MOD. PROCTOR. NOTIFY ARCHITECT IMMEDITLY IF POOR SOILS ARE ENCOUNTERED (I.E. CLAY/ ORGANIC/ HARDPAN, ETC.)

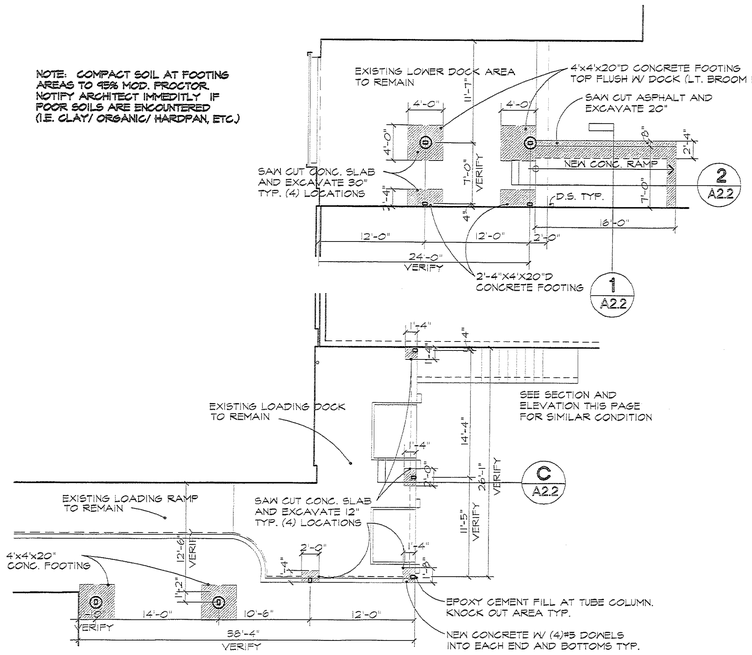

PARTIAL FOUNDATION PLAN COVERED AREAS

SCALE : 1/8" = 1'-0"

SEE STRUCTURAL DRAWINGS FOR FOUNDATIONS AT PRE-ENG. MTL. BLDG.

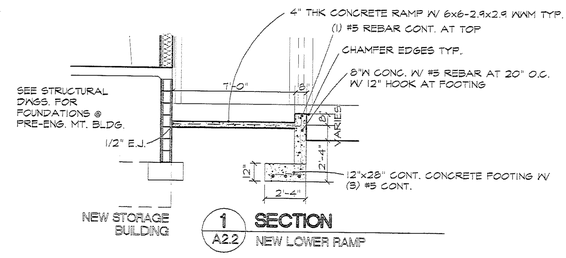

1 A2.2 **SECTION** NEW LOWER RAMP

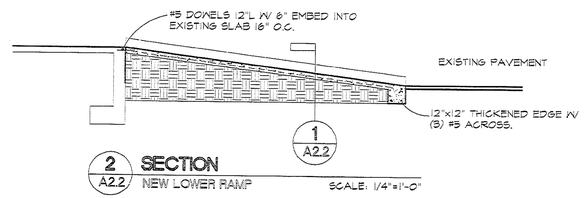

2 A2.2 **SECTION** NEW LOWER RAMP SCALE: 1/4"=1'-0"

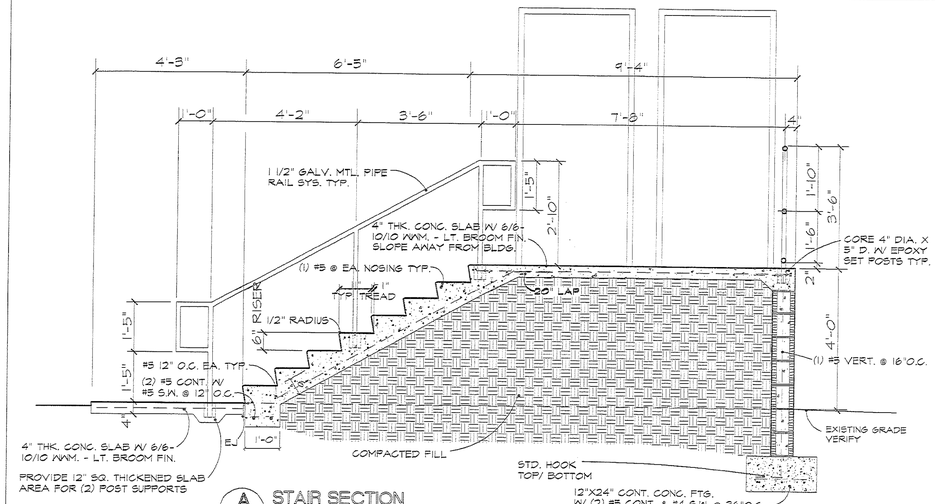

A A2.2 **STAIR SECTION** SCALE:1/2" = 1'-0"

CAST IN PLACE CONCRETE STAIRS (8) RISERS AT 6" = 4'-0"

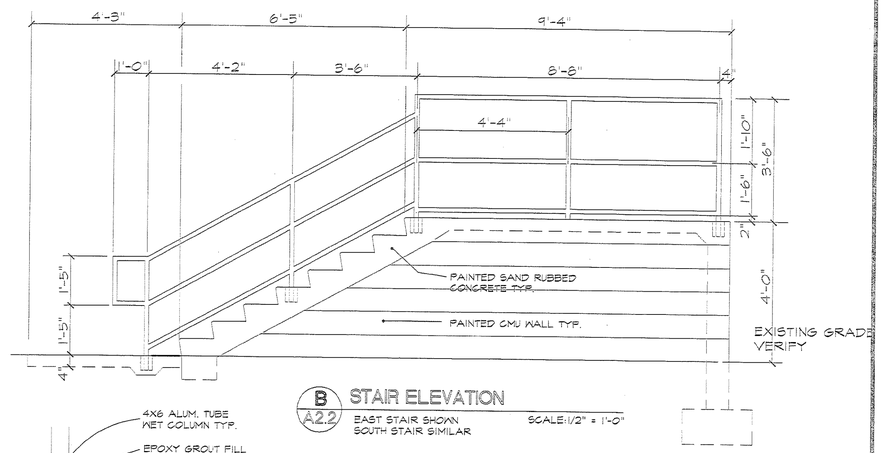

B A2.2 **STAIR ELEVATION** EAST STAIR SHOWN SOUTH STAIR SIMILAR SCALE:1/2" = 1'-0"

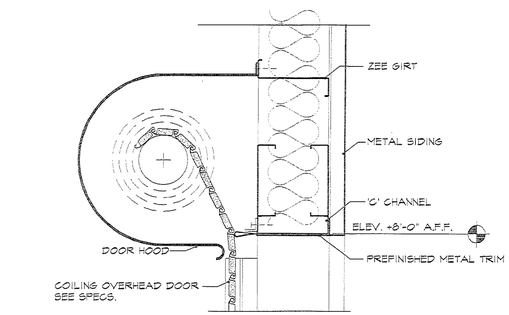

3 A2.2 **HEAD - OVERHEAD COILING DOOR** SCALE:1 1/2" = 1'-0"

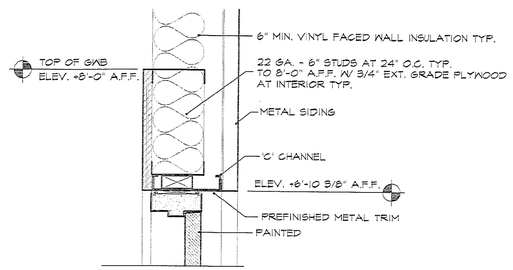

6 A2.2 **HEAD** SCALE:1 1/2" = 1'-0"

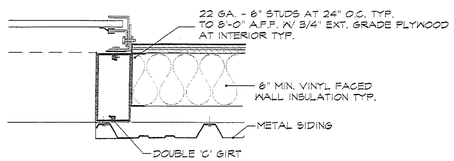

4 A2.2 **JAMB - OVERHEAD COILING DOOR** SCALE:1 1/2" = 1'-0"

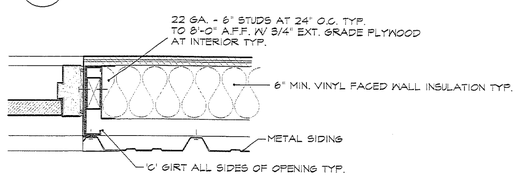

7 A2.2 **JAMB** SCALE:1 1/2" = 1'-0"

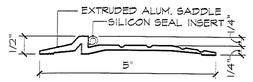

EXTRUDED ALUM. THRESHOLD SHOWN BY "PEMKO" TYPE 200SAV OR AS PER HARDWARE SCHEDULE.

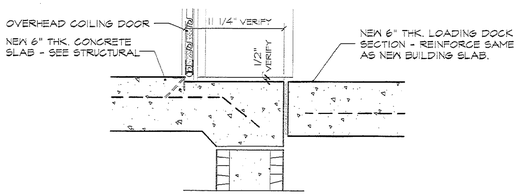

5 A2.2 **SILL - OVERHEAD COILING DOOR** SCALE:1 1/2" = 1'-0"

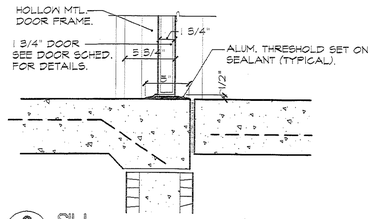

8 A2.2 **SILL** SCALE:1 1/2" = 1'-0"

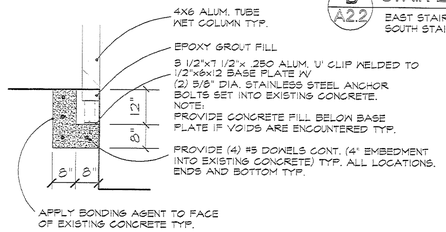

C A2.2 **DETAIL** SCALE:1/2" = 1'-0"

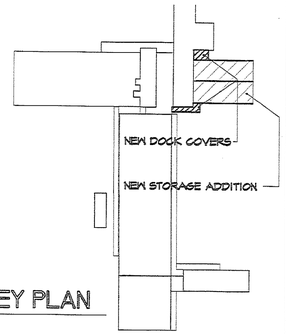

KEY PLAN

HAWKINS, HALL & OGLE ARCHITECTS, INC.
208 MAGNOLIA AVENUE
DAYTONA BEACH, FLORIDA 32114
PH (386) 253-6163 FAX (386)257-5650

NEW WAREHOUSE ADDITION
DAYTONA BEACH NEWS JOURNAL

NO.	REVISION/ SUBMISSIONS	DATE

SHT. TITLE NEWSPRINT STORAGE BUILDING

SEAL	COMMISSION NO. 1010	SCALE: 1/8" = 1'-0"
	DRAWN: JEH	SHEET NO.
	CHECKED: JEH	A2.2
	DATE: 9-JULY-10	OF