DETAIL " D "

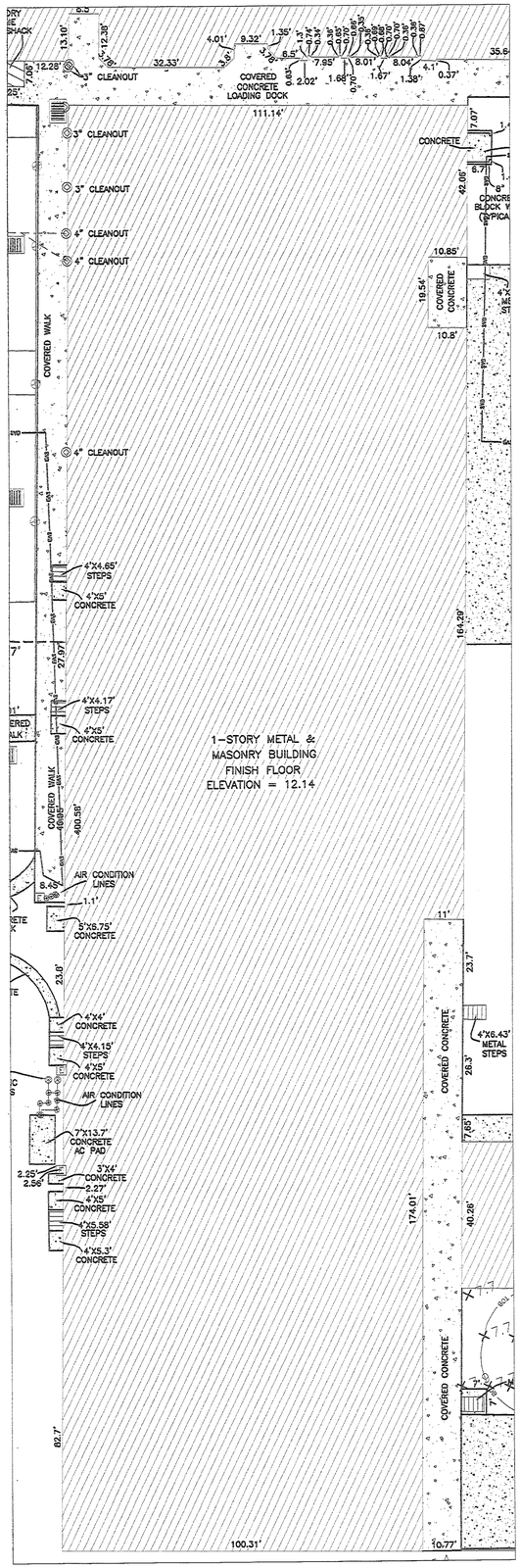

GRAPHIC SCALE 1"=20'

DETAIL " C "

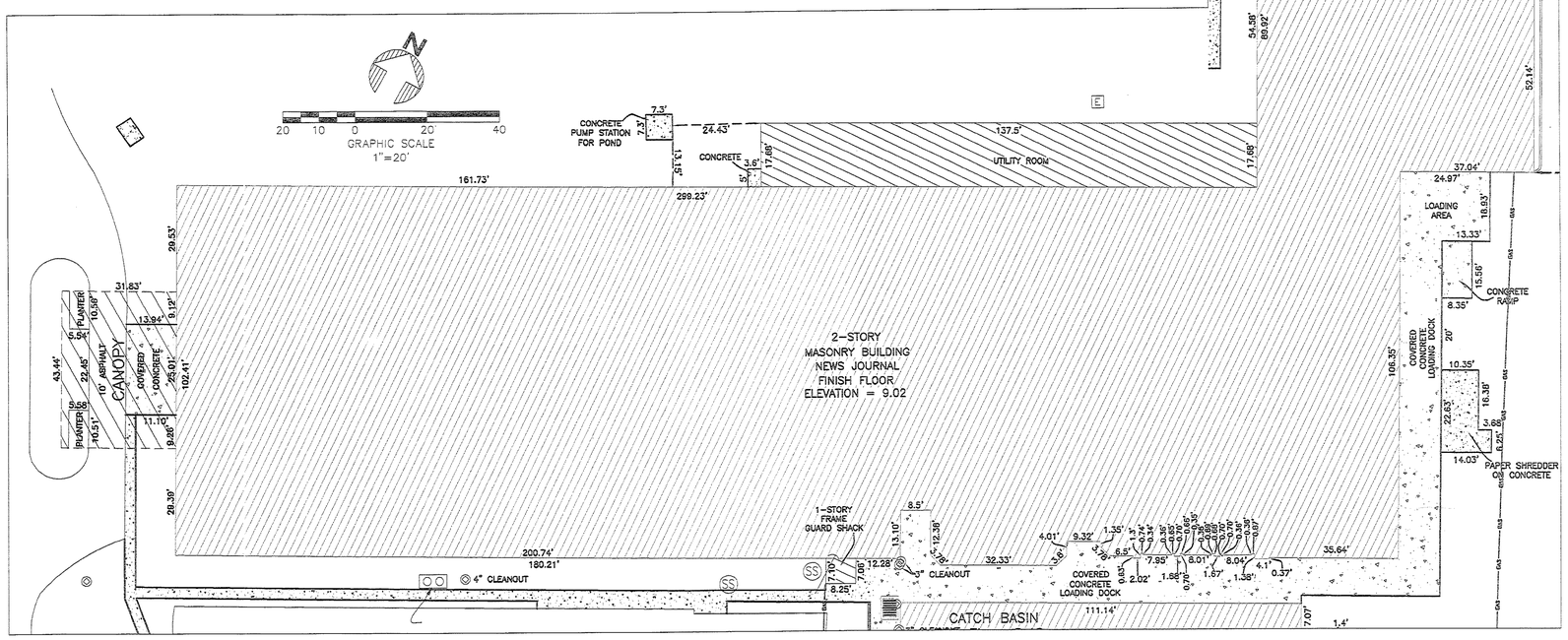

GRAPHIC SCALE 1"=20'

DETAIL " E "

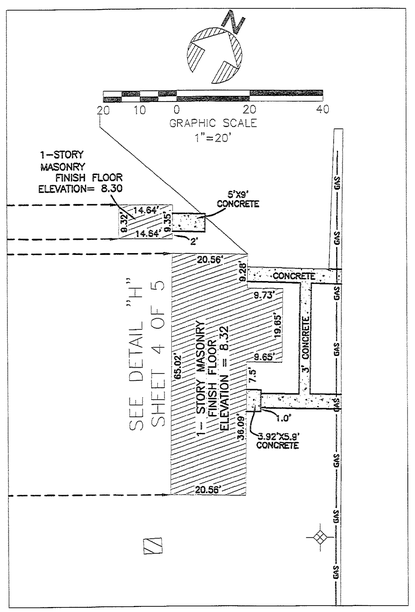

GRAPHIC SCALE 1"=20'

DETAIL " F "

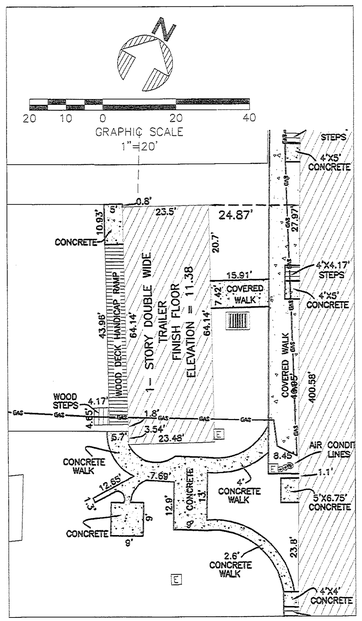

GRAPHIC SCALE 1"=20'

DETAIL " G "

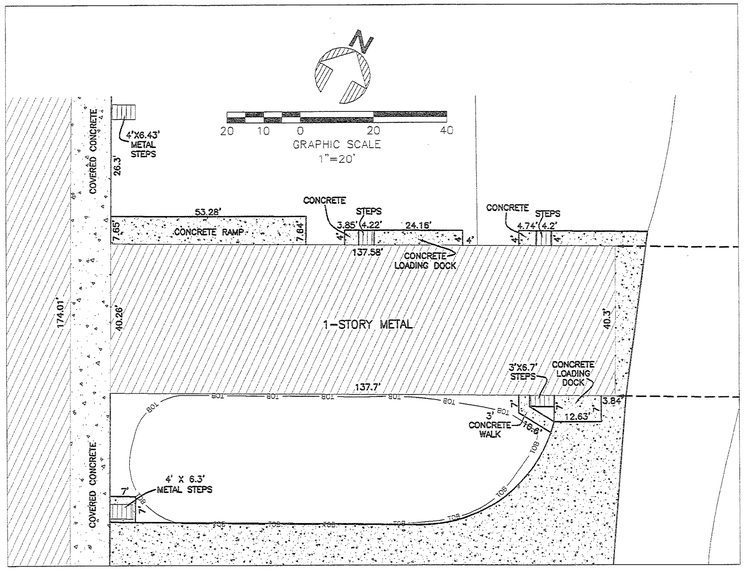

GRAPHIC SCALE 1"=20'

SPECIAL PURPOSE SURVEY TO LOCATE TREES 6 INCH DIAMETER AND ABOVE.

UPDATED SURVEY AS SHOWN 11/07/2003
UPDATED SURVEY AS SHOWN 09/10/2003

SHEET 5 OF 5

WO# 030211	TYPE OF SURVEY: BOUNDARY, TOPOGRAPHIC & SPECIAL PURPOSE SURVEY	Upham, Inc. Organization of Engineers, Surveyors & Landscape Architects
FIELD WORK BY: J O DATE: 8/13/03	ADDRESS: NEWS JOURNAL CORP 6TH STREET DAYTONA BEACH AND HOLLY HILL	P.O. Box 1105 • 265 Kenilworth Avenue • Ormond Beach, Florida 32174 (386)672-9515 • FAX (386)673-6554 • LB# 0003612 • LC# 0000357
OFFICE WORK BY : A M DATE: 8/15/03		Visit us at: www.uphaminc.com © 2001
SCALE: AS SHOWN	PSM NO. 3905 LB NO. 3612	DRAWING FILE NAME: NEWS-JOURNAL-F.DWG DISK ID: 846 FILE: 21B-155